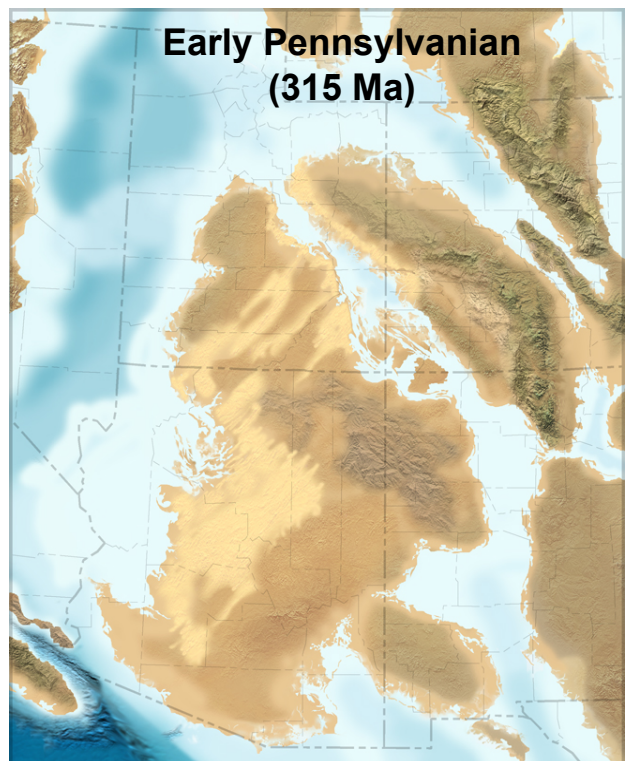
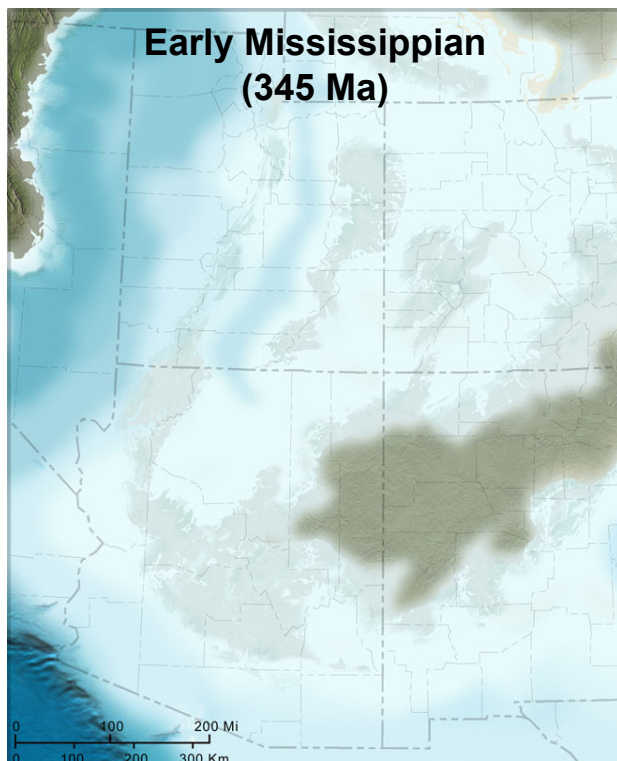
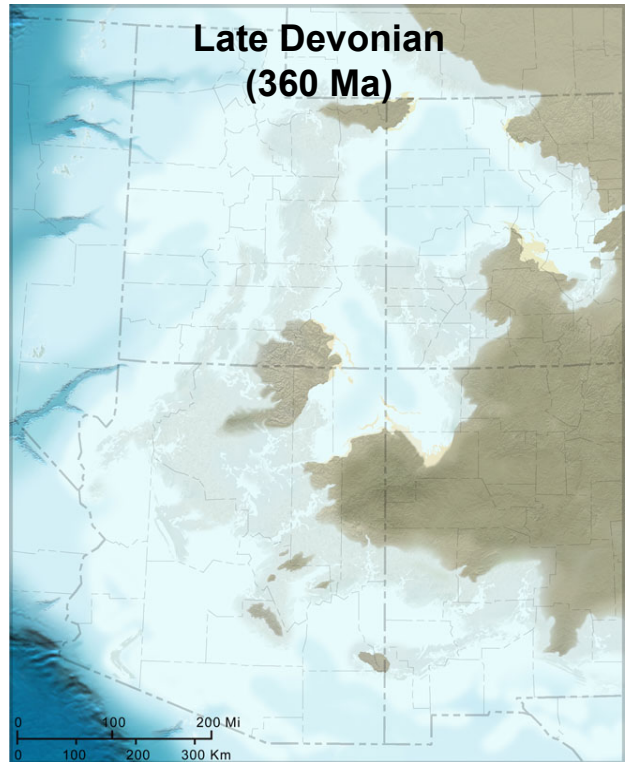
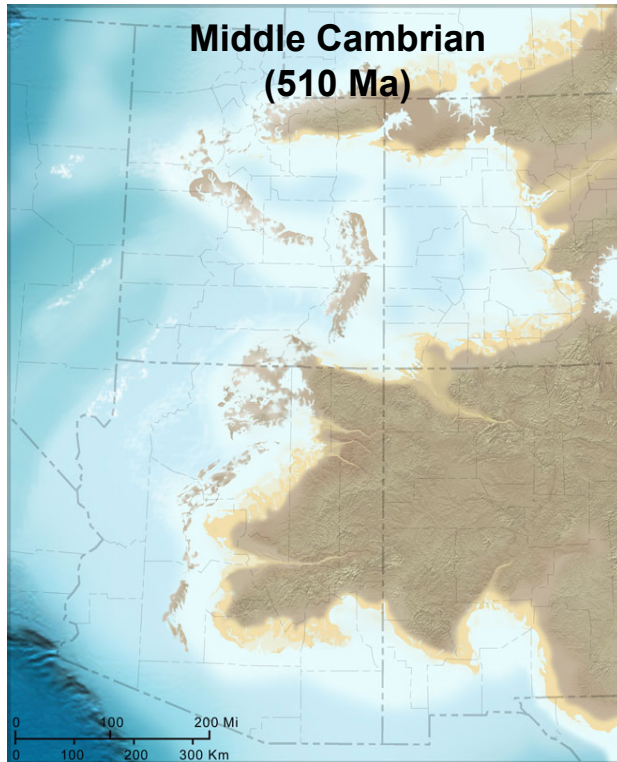
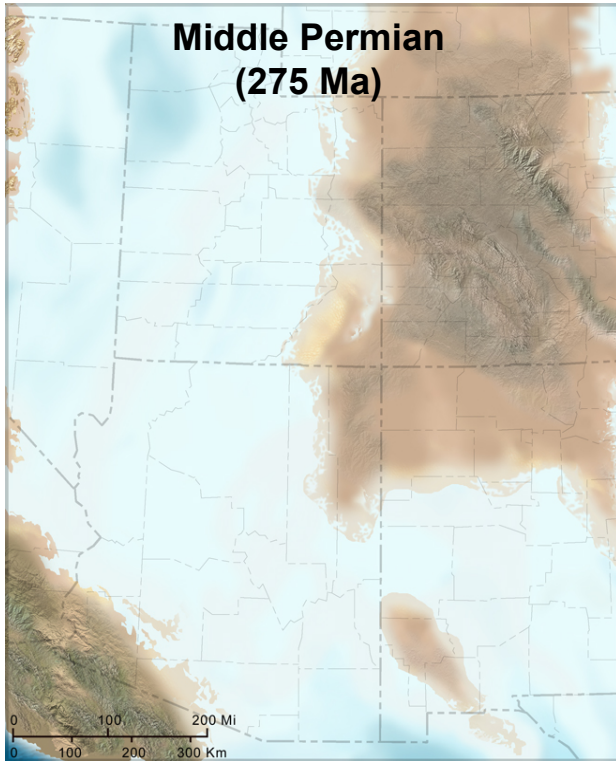
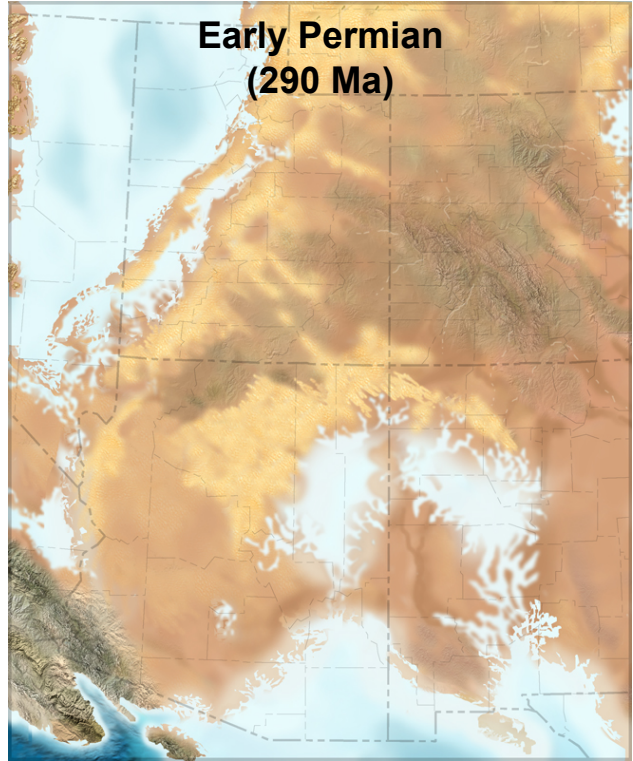
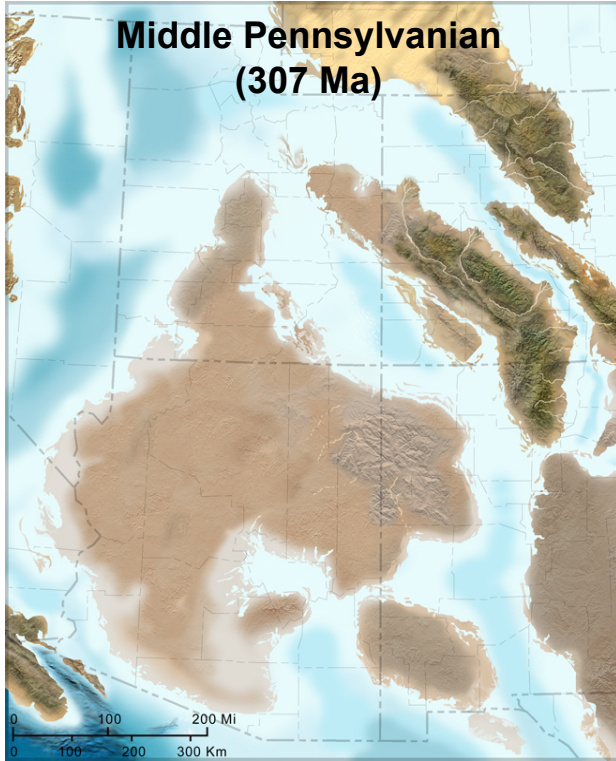


# APPENDIX A: PALEOGEOGRAPHY OF THE COLORADO PLATEAU

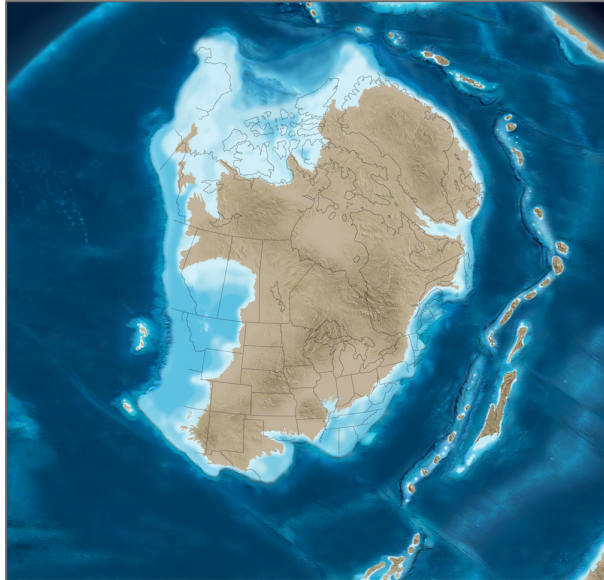




Maps copyright to Dr. Ron Blakey, Northern Arizona University, Department of Geology

# APPENDIX B: PALEOGEOGRAPHY OF NORTH AMERICA

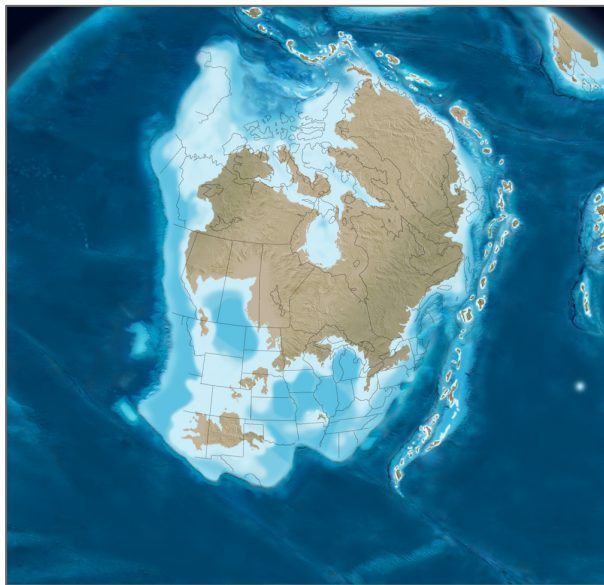
Middle Cambrian (510 Ma)



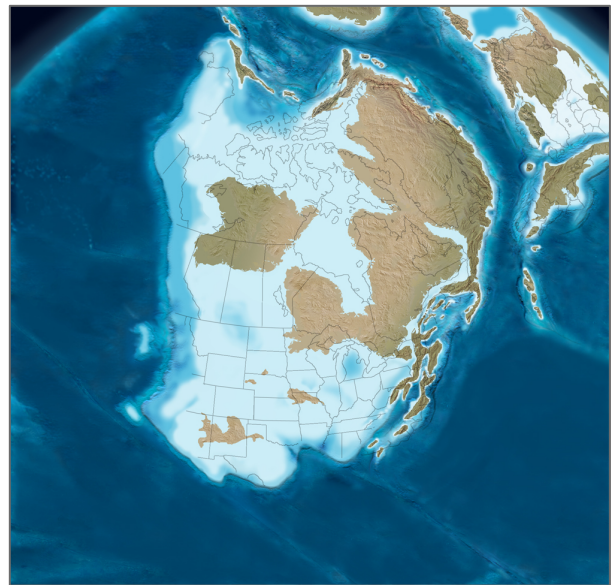
Late Cambrian (500 Ma)



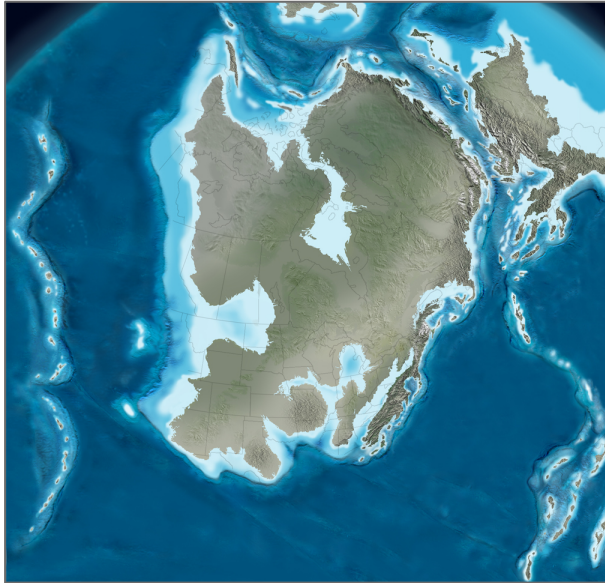
Early Ordovician (485 Ma)



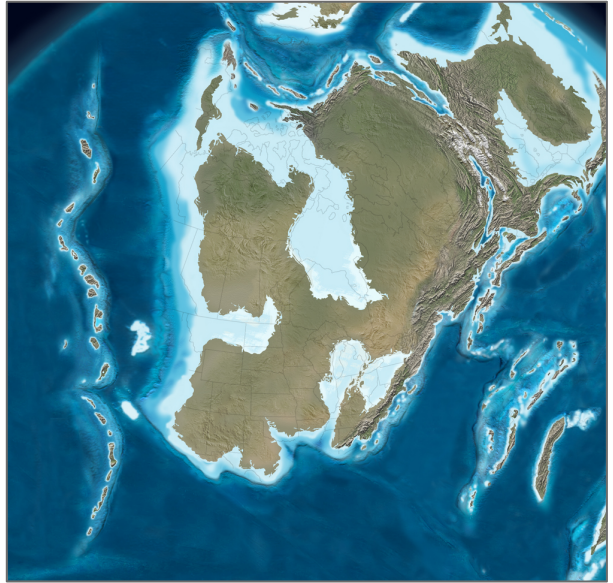
Late Ordovician (450 Ma)



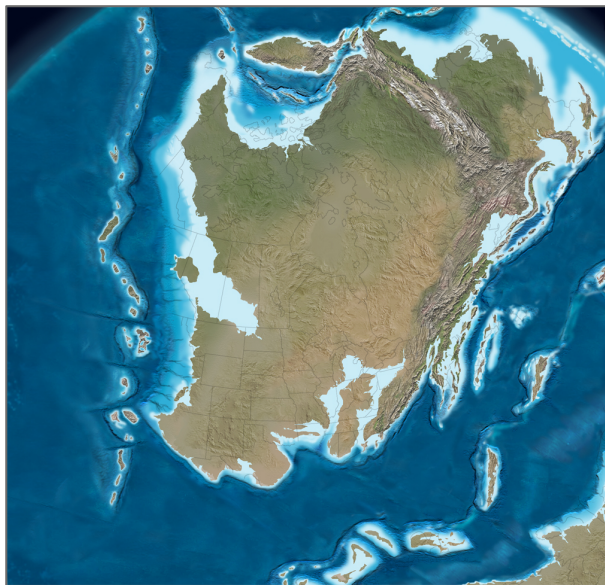
Early Silurian (430 Ma)



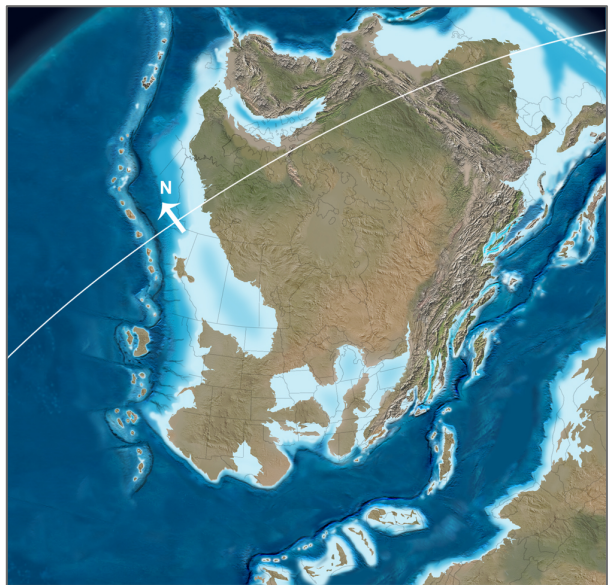
Late Silurian (420 Ma)



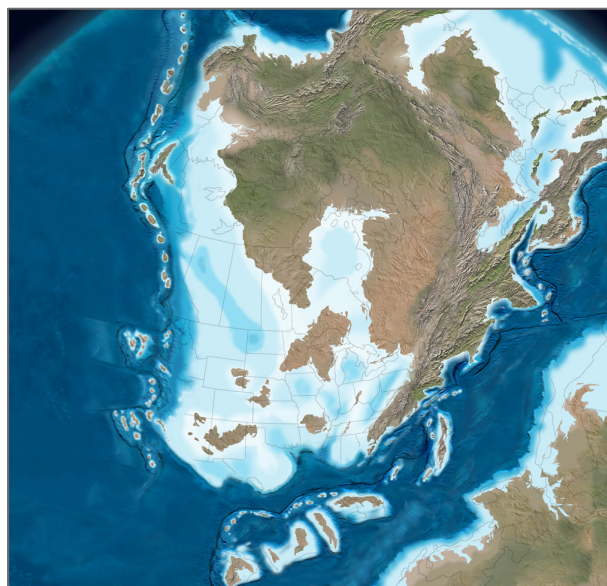
Early Devonian (400 Ma)



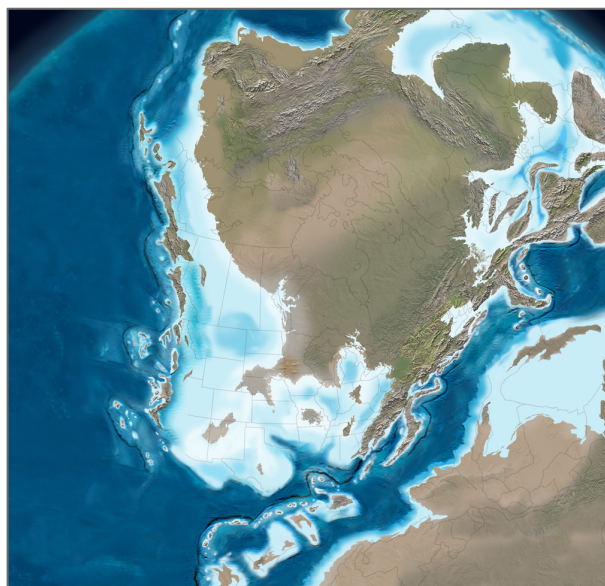
Middle Devonian (385 Ma)



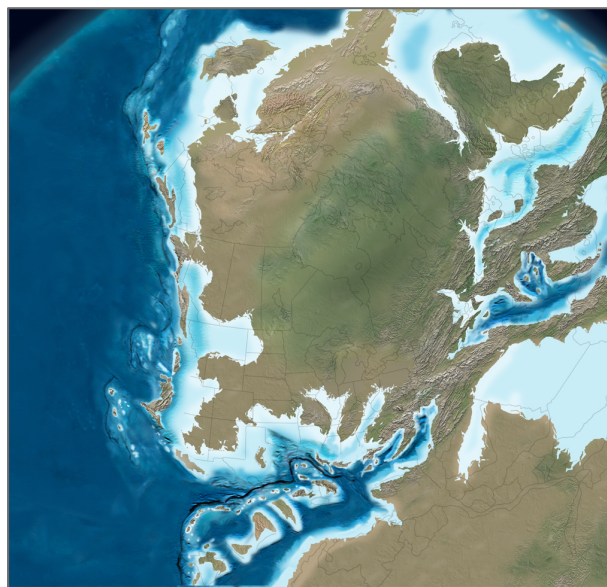
Late Devonian (360 Ma)



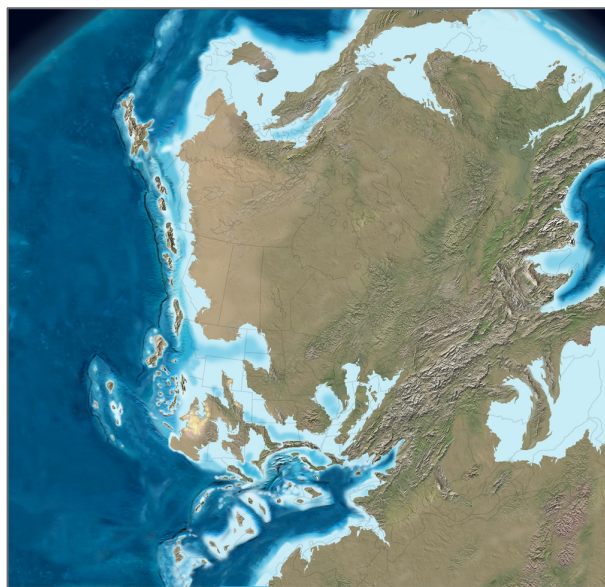
Early Mississippian (345 Ma)



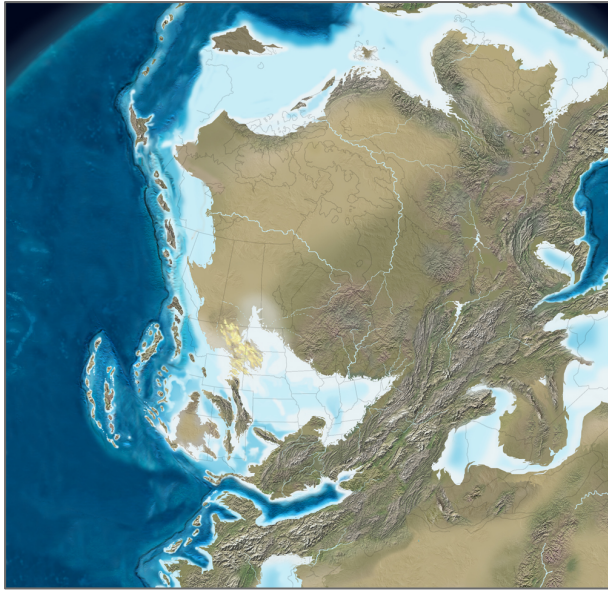
Late Mississippian (325 Ma)



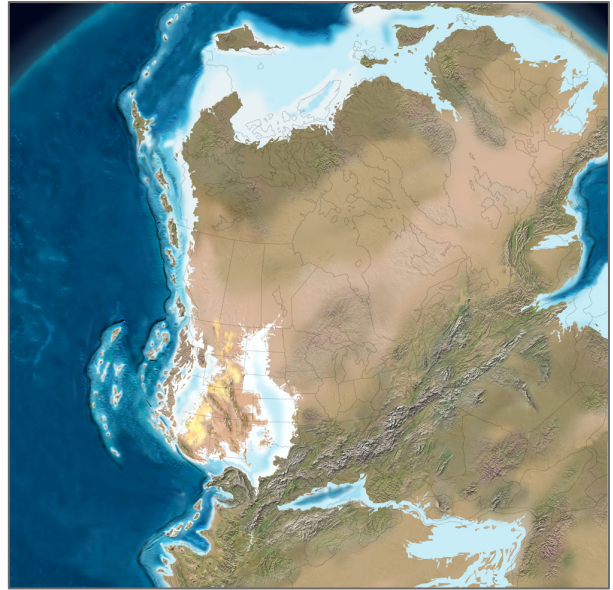
Early Pennsylvanian (315 Ma)



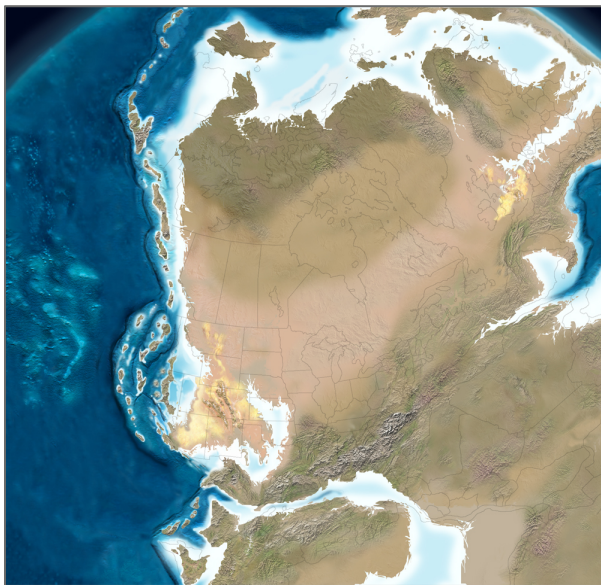
Late Pennsylvanian (300 Ma)



Early Permian (290 Ma)



Middle Permian (275 Ma)



Late Permian (260 Ma)

