
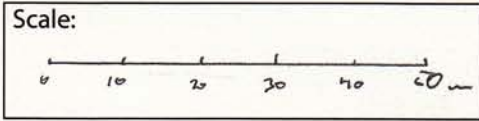
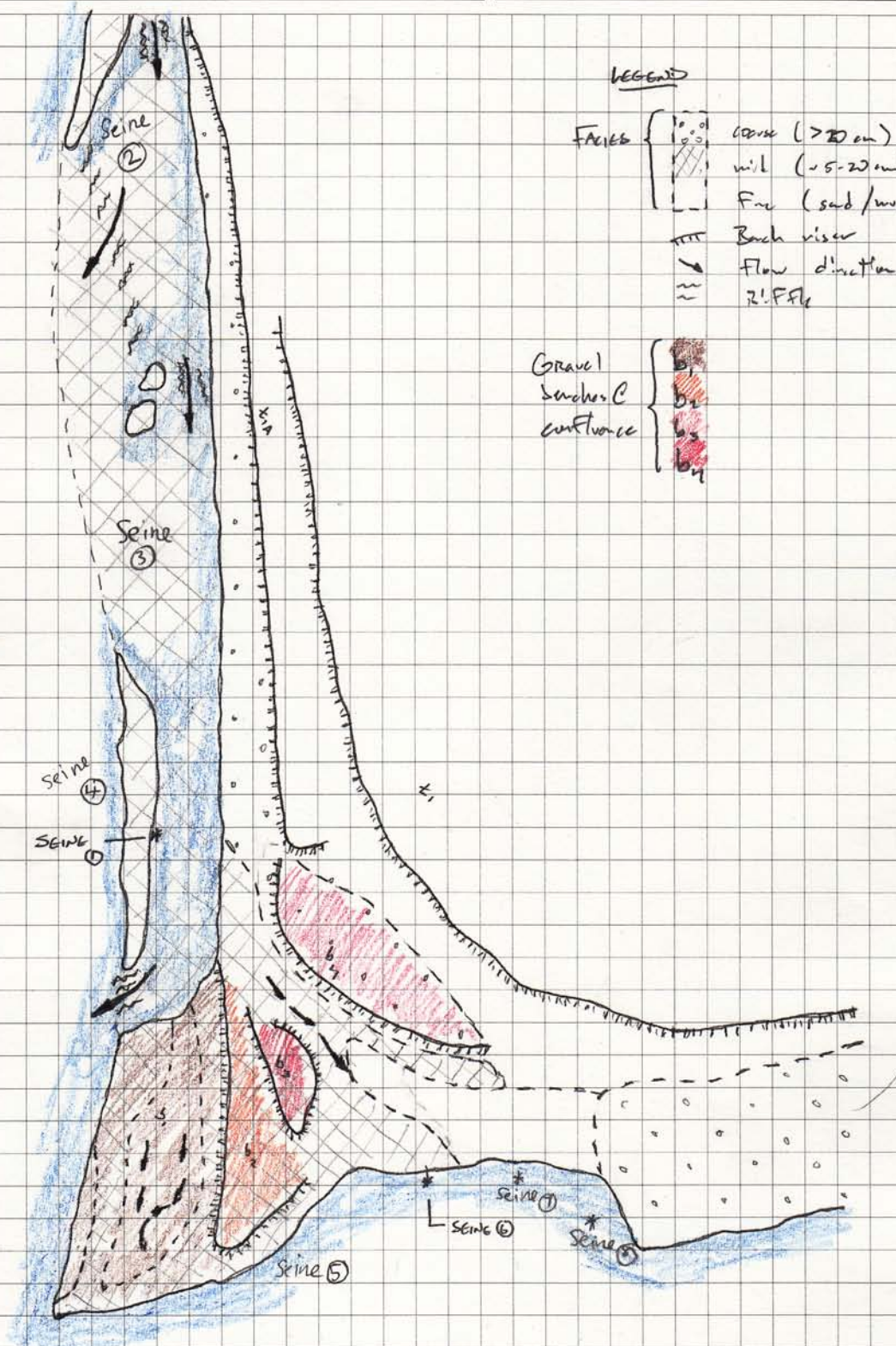


Site #8

Location: Chilcotin/Fraser confluence Author: James/Lauren/JOSH  
 Date/Time: 4 Sept 2011 GPS waypoint: 010  
 Lat/Long: 51°44'24.6"N/122°24'04.3"W Scale: 1:1000



Chilcotin River



LEGEND

Facies		Coarse (>20cm)
		Mid (5-20cm)
		Fine (sand/mud)
		Reach riser
		Flow direction
		RIFR

Gravel bar at confluence

FRASER RIVER