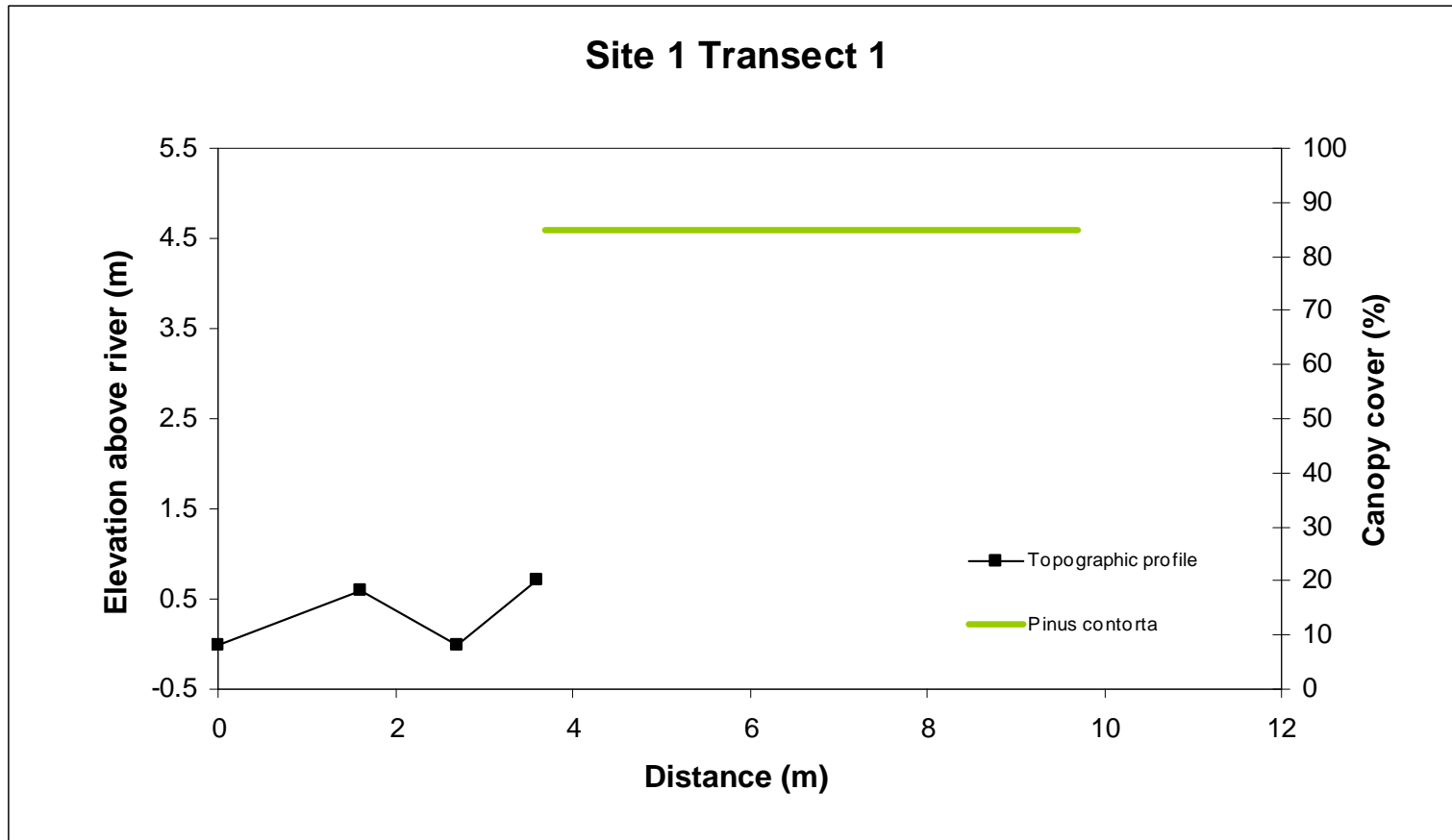
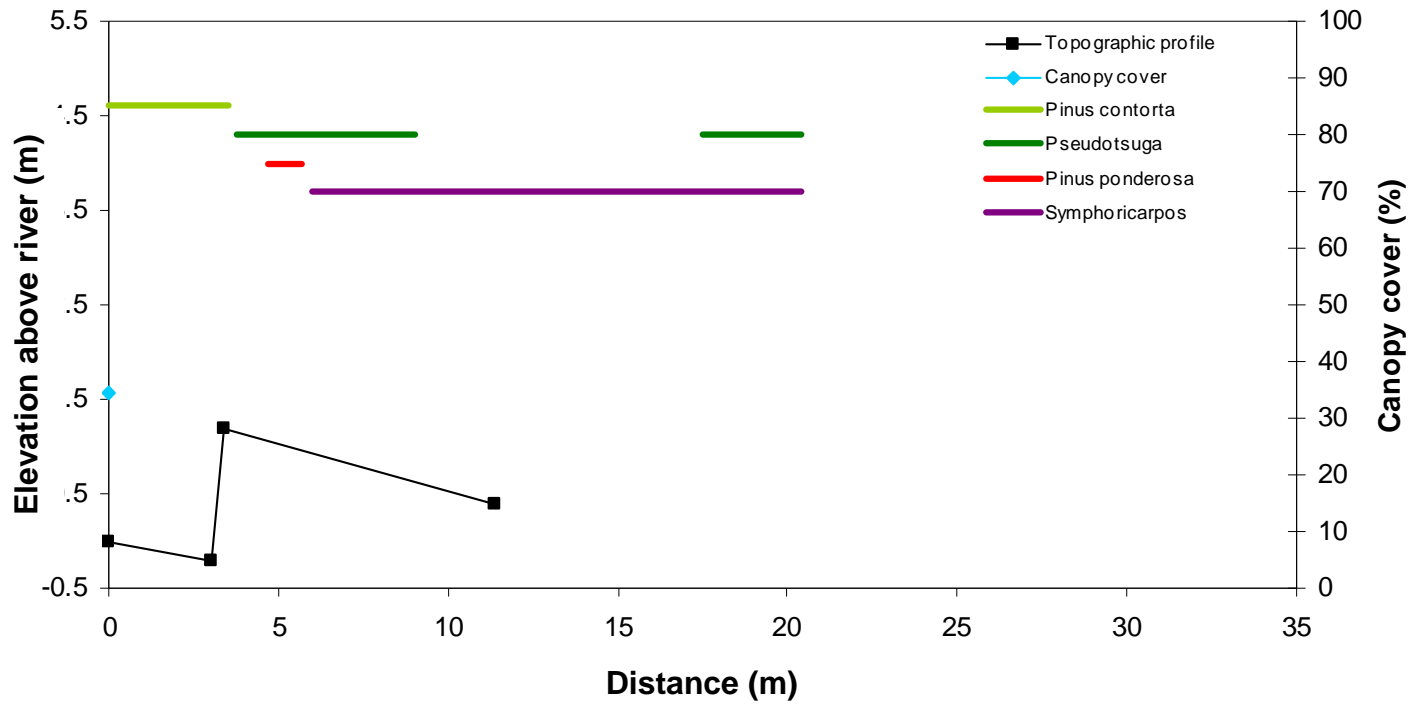


Figure 15: *Characterization of Riparian Vegetation.*

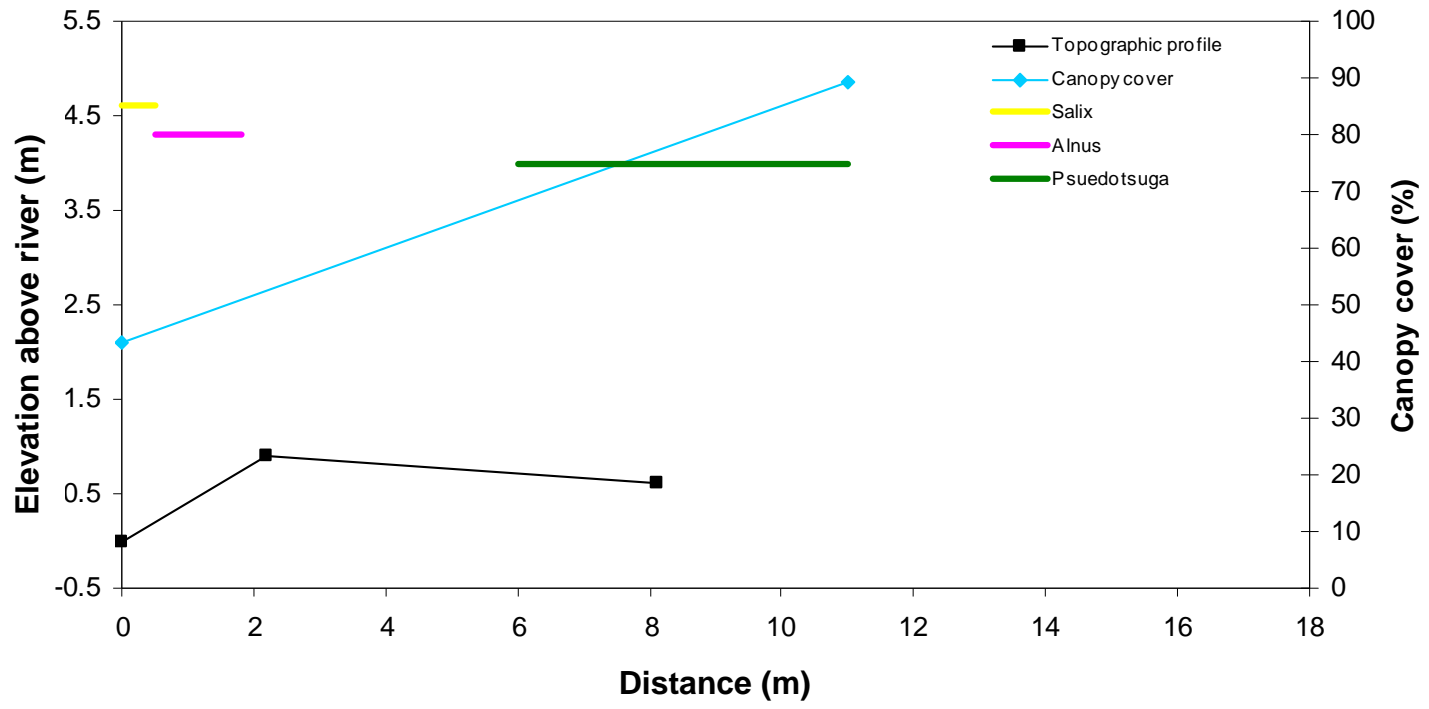
Transect tape was laid out orthogonal to the riverbank. Elevation was measured using a laser range finder; canopy cover was measured with a densitometer; and vegetation with branches found within three meters of the transect tape were included in vegetation ranges.



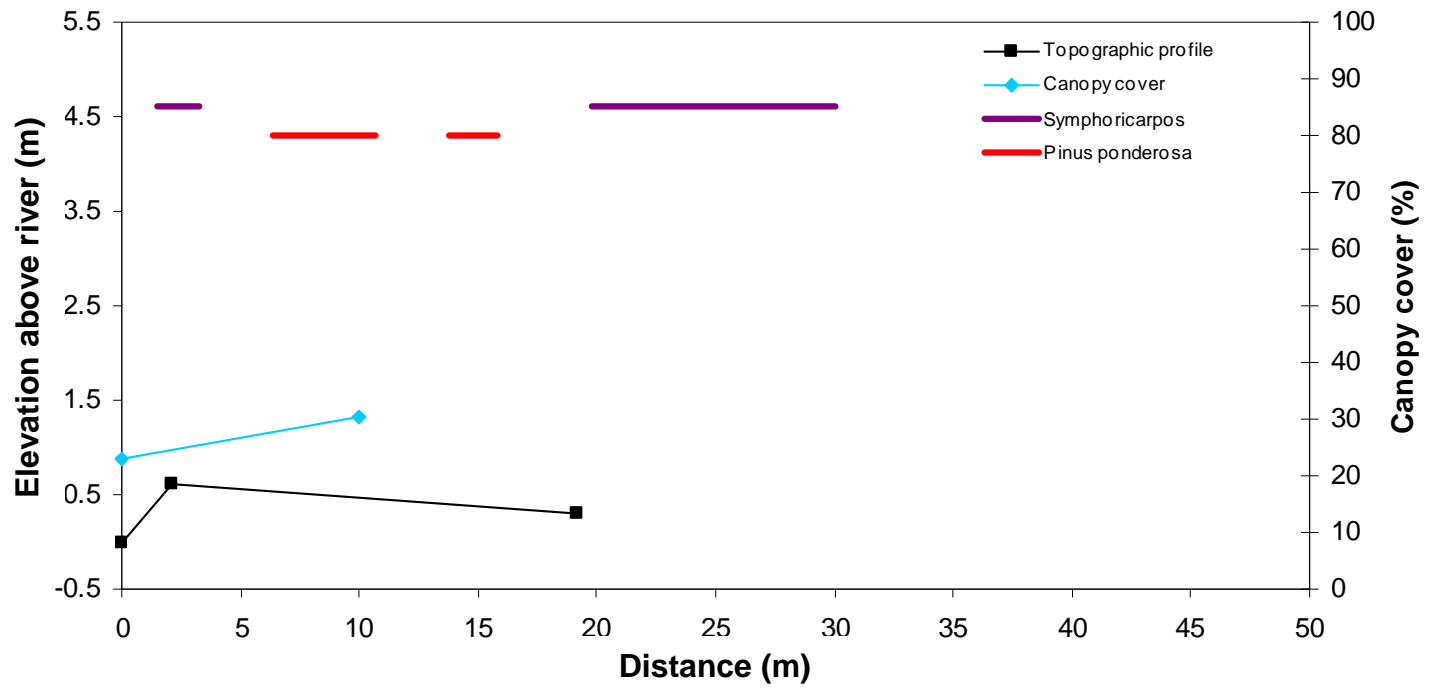
Site 1 Transect 2



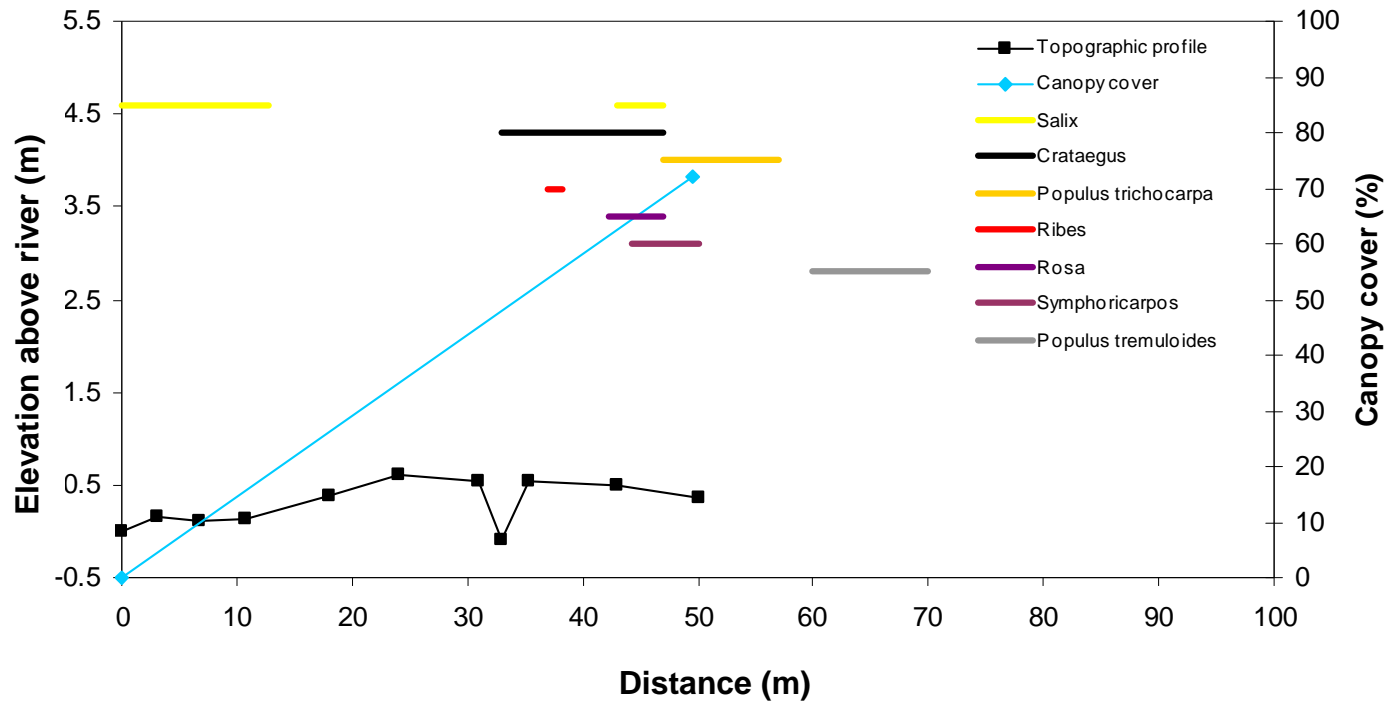
Site 1 Transect 3



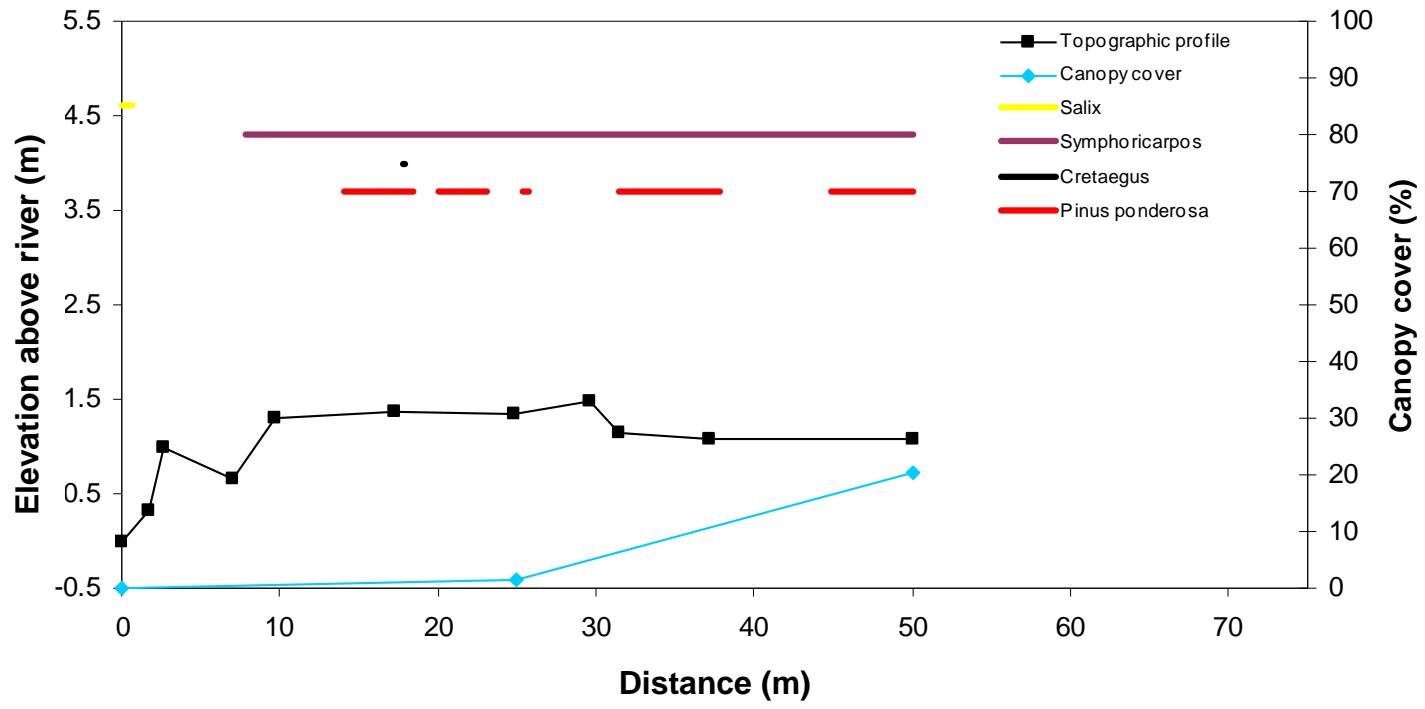
Site 1 Transect 4



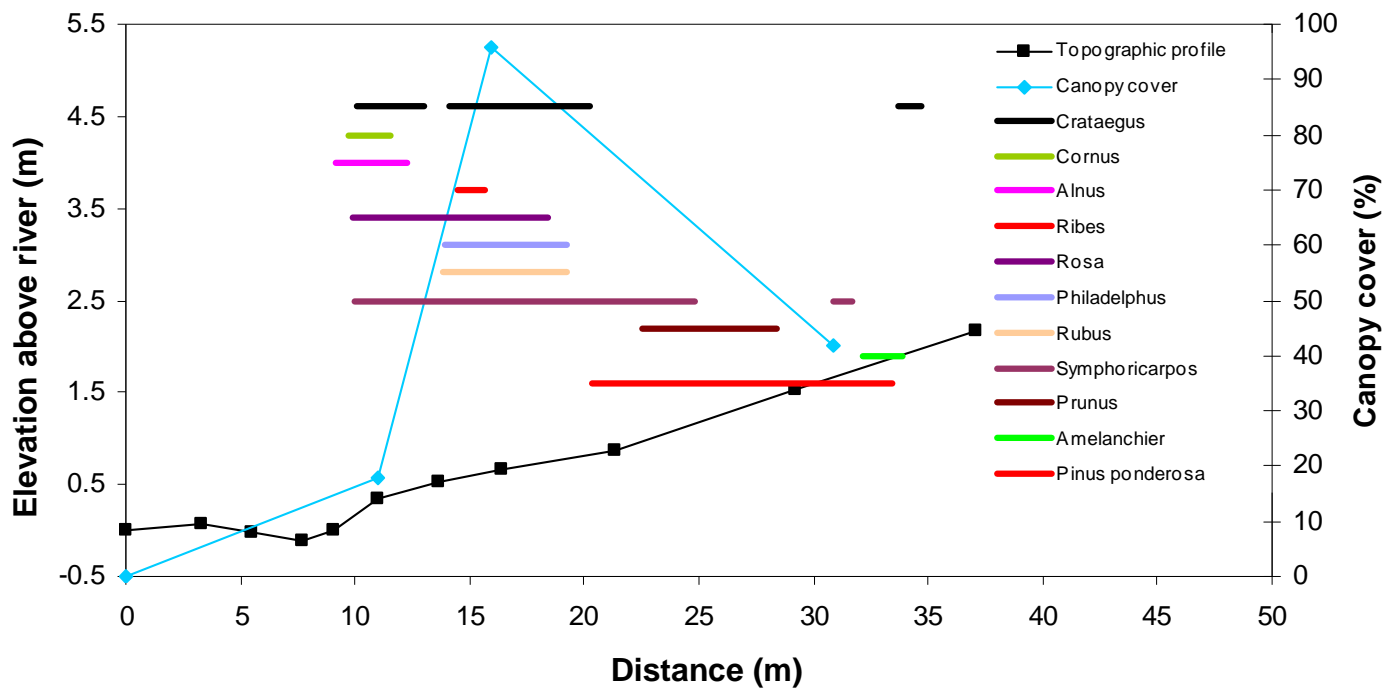
Site 2 Transect 1



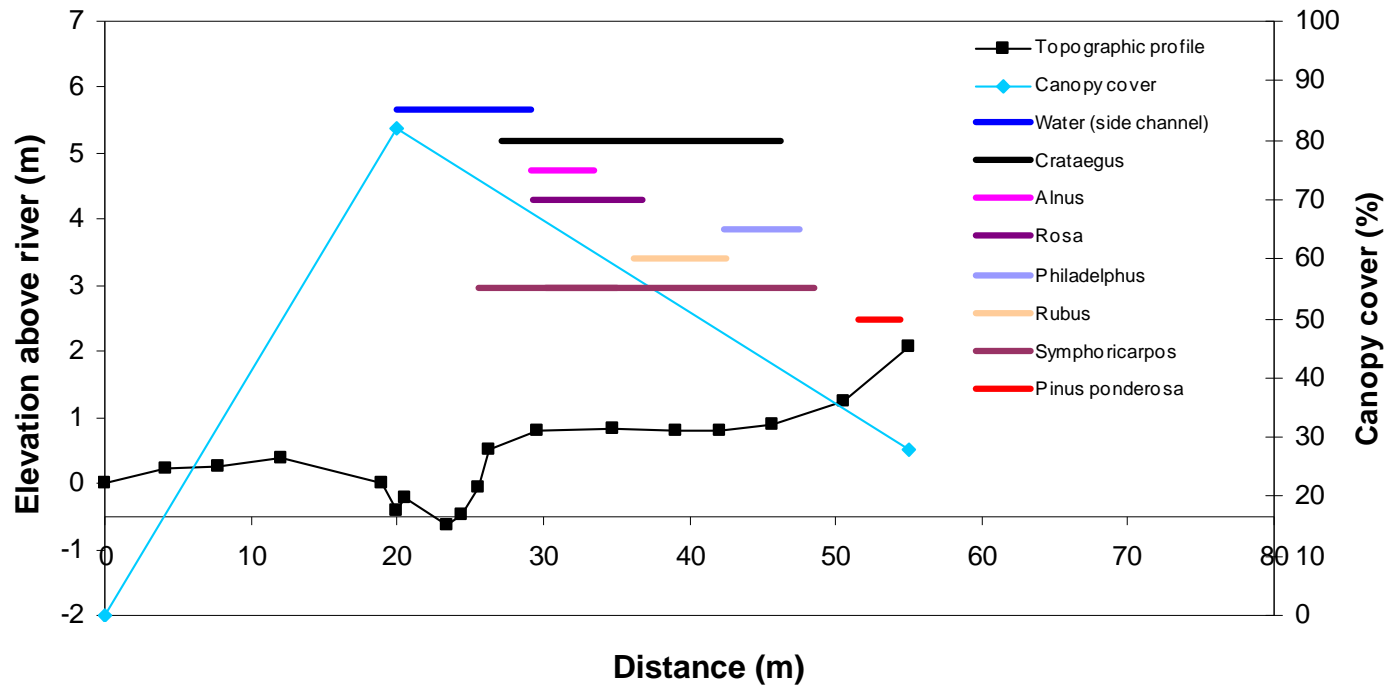
Site 2 Transect 2



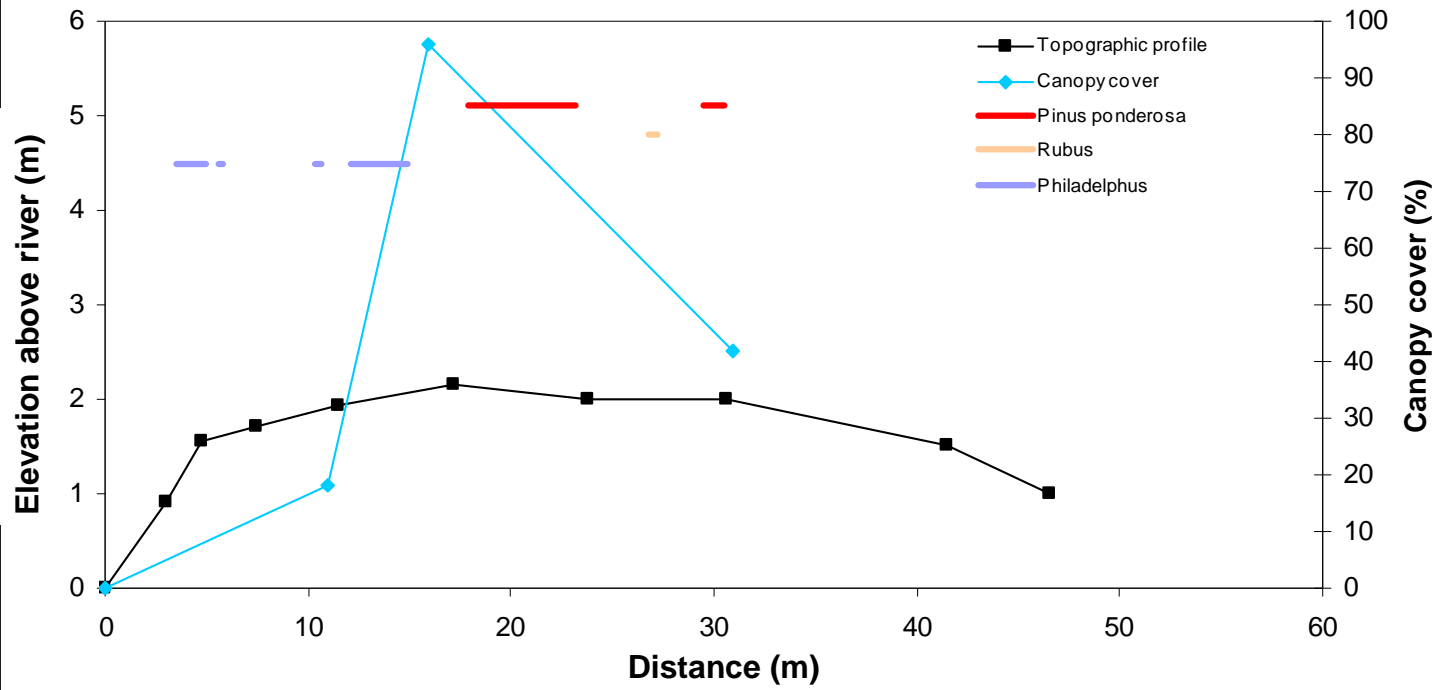
Site 3 Transect 1



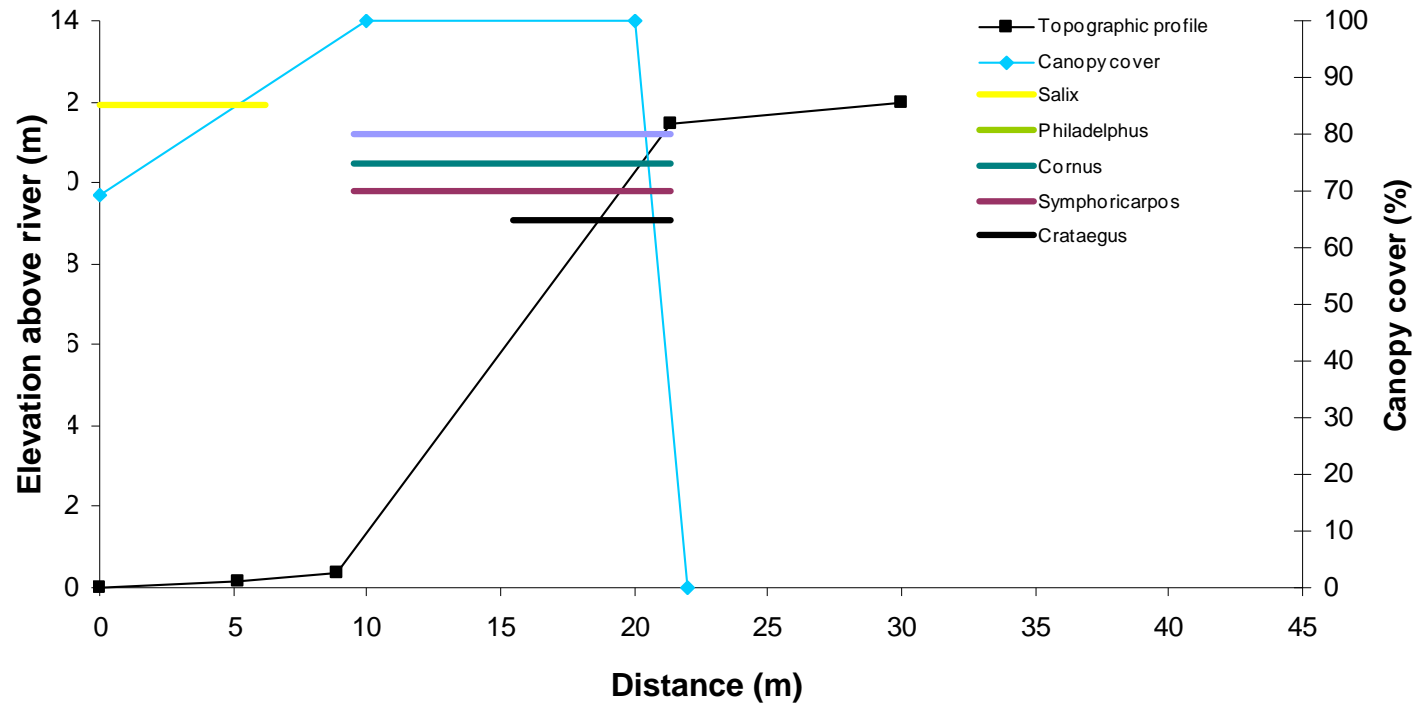
Site 3 Transect 2



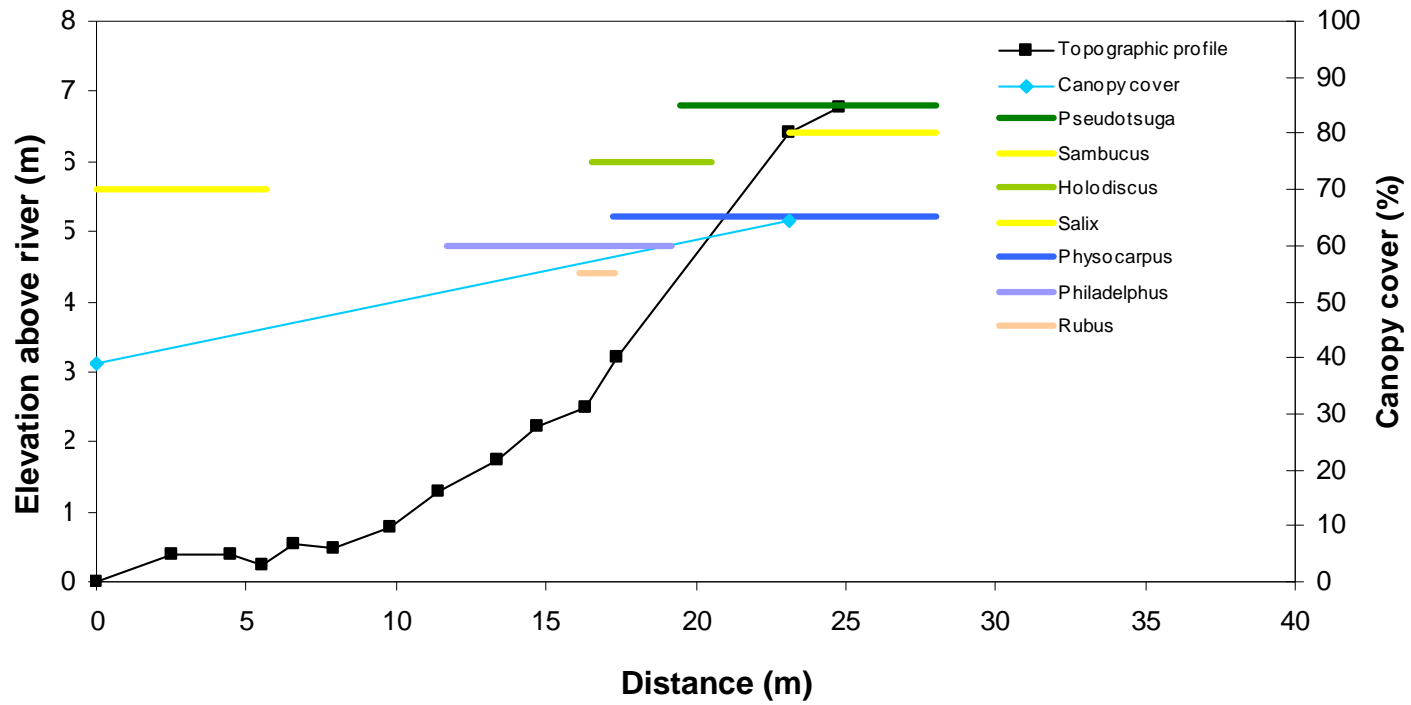
Site 4 Transect 1



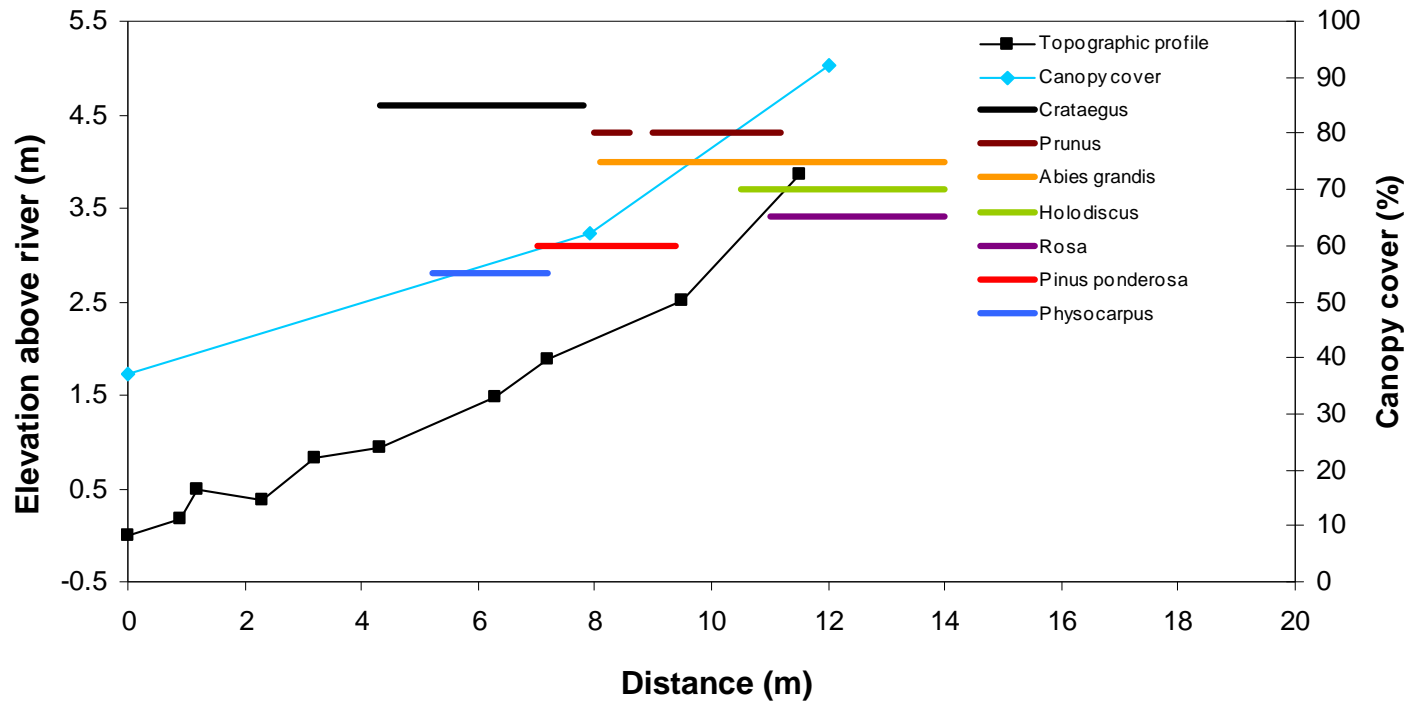
Site 4 Transect 2



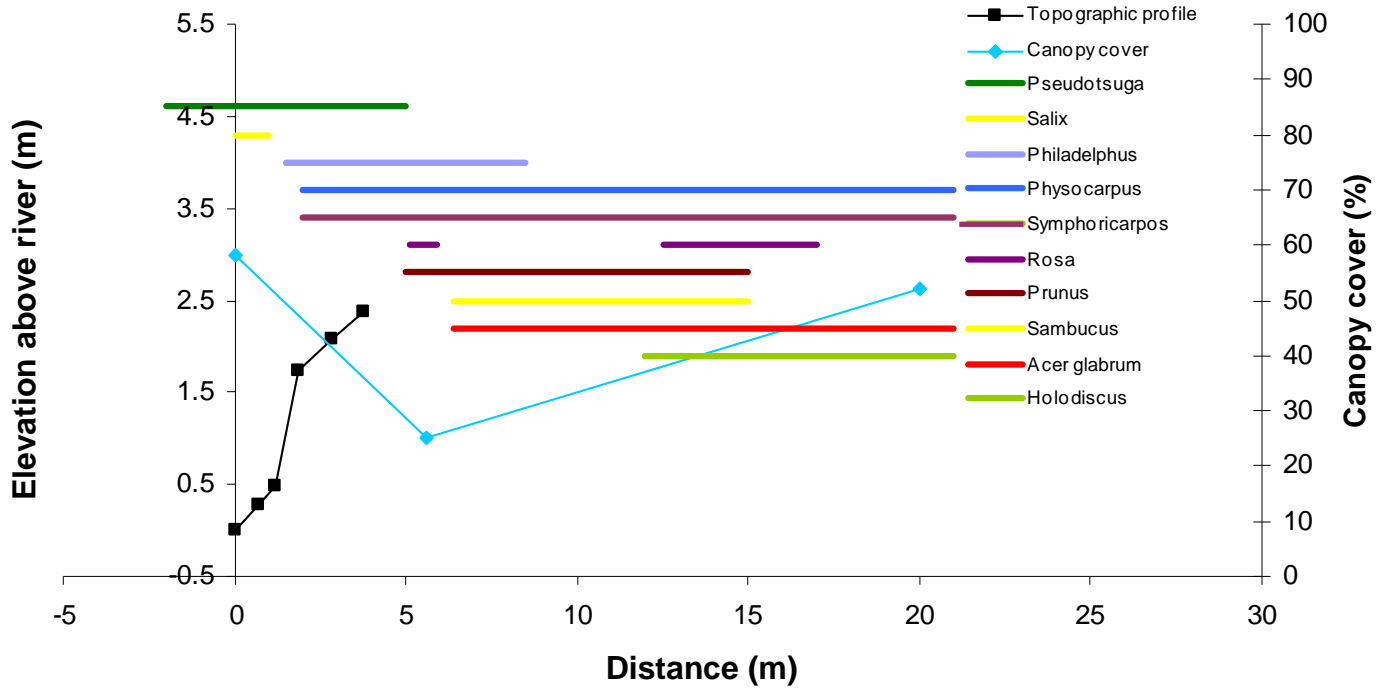
Site 5 Transect 1



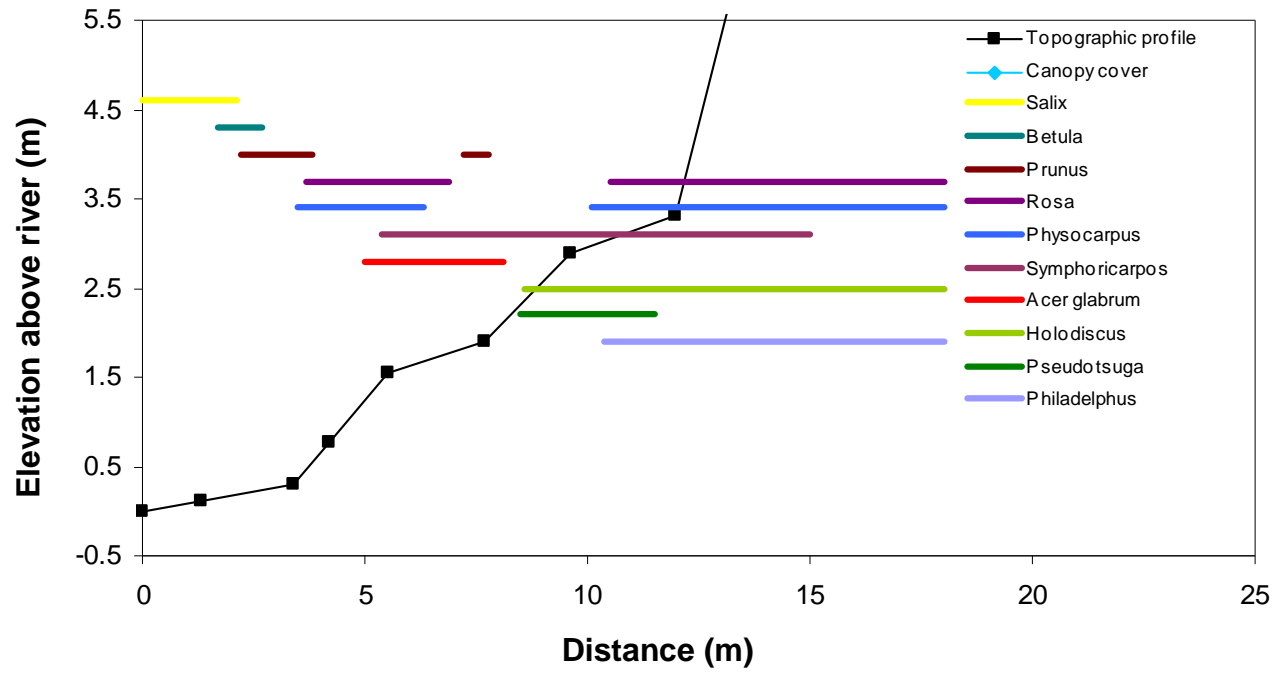
Site 5 Transect 2



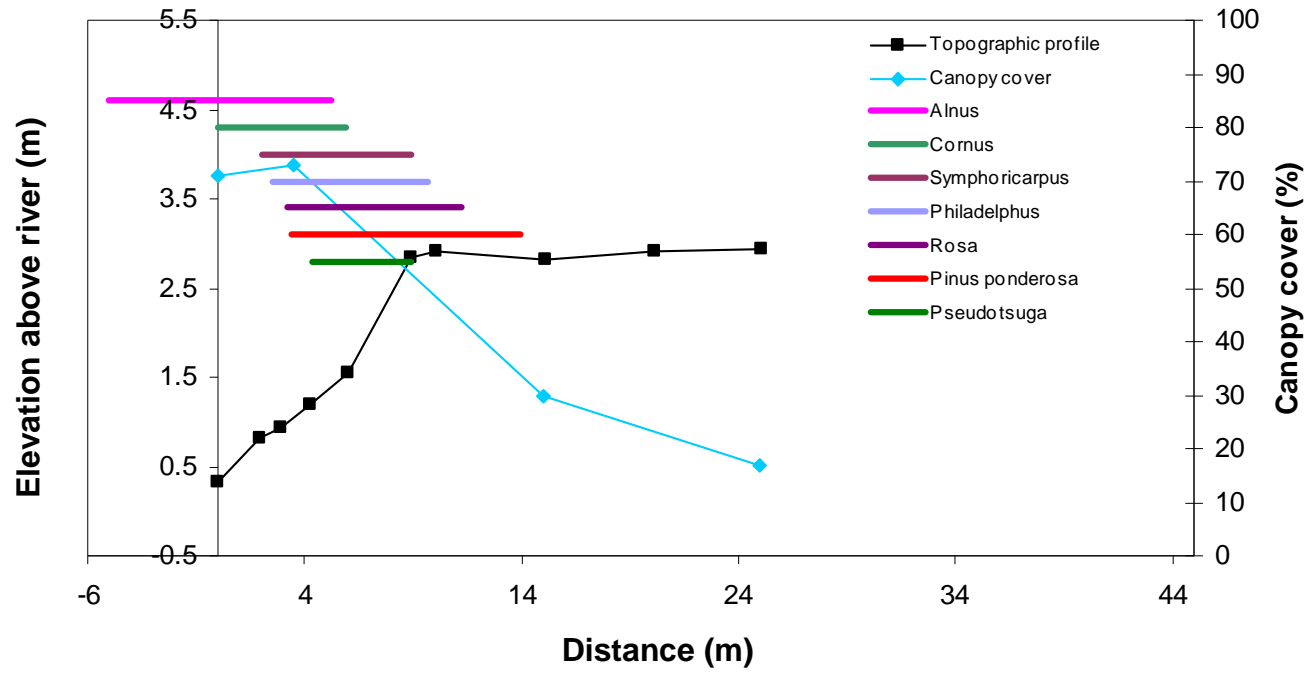
Site 6 Transect 1



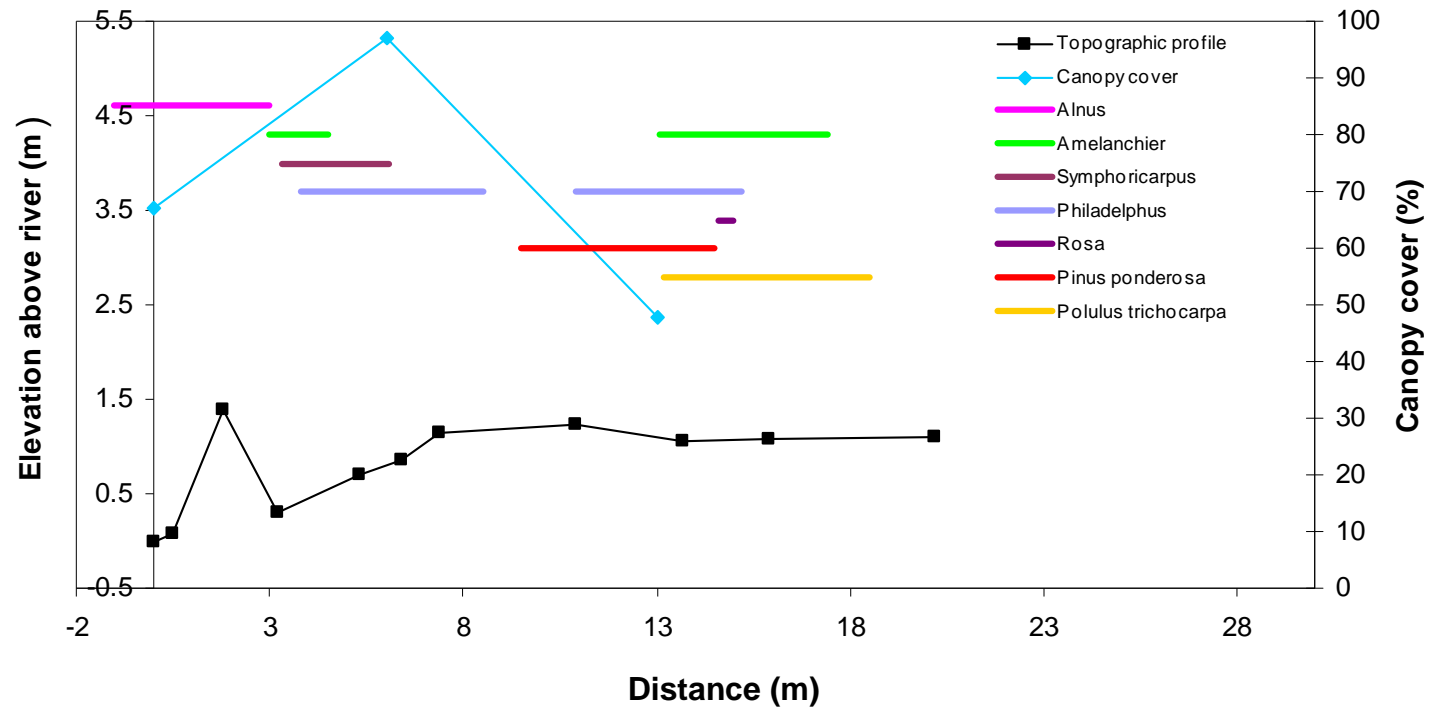
Site 6 Transect 2



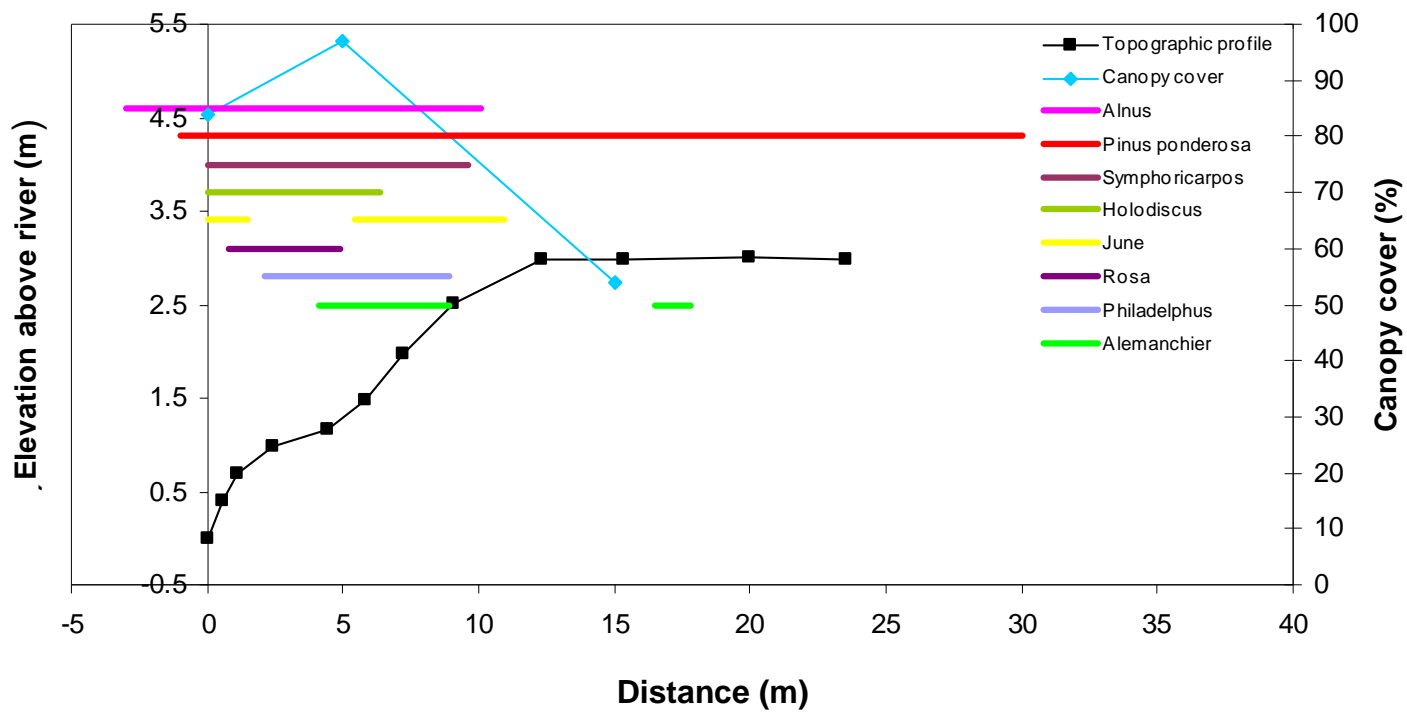
Site 7 Transect 1



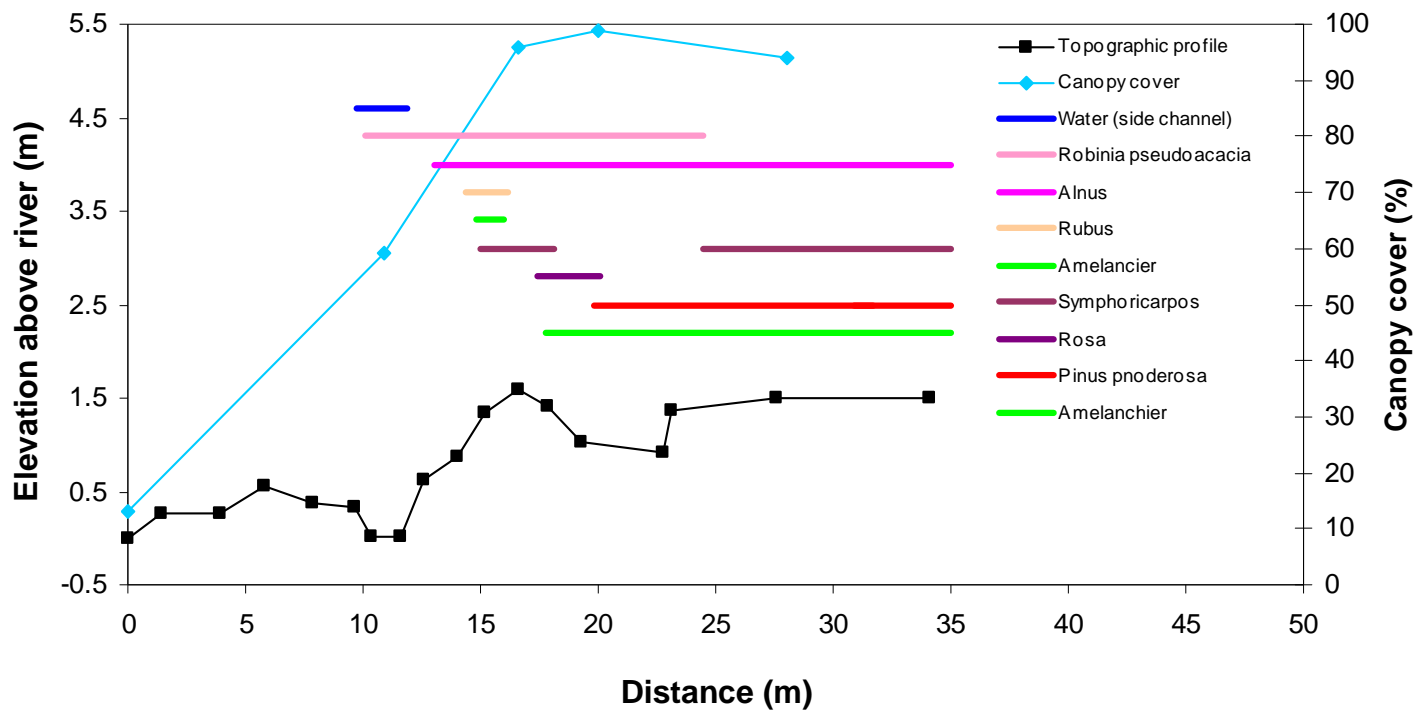
Site 7 Transect 2



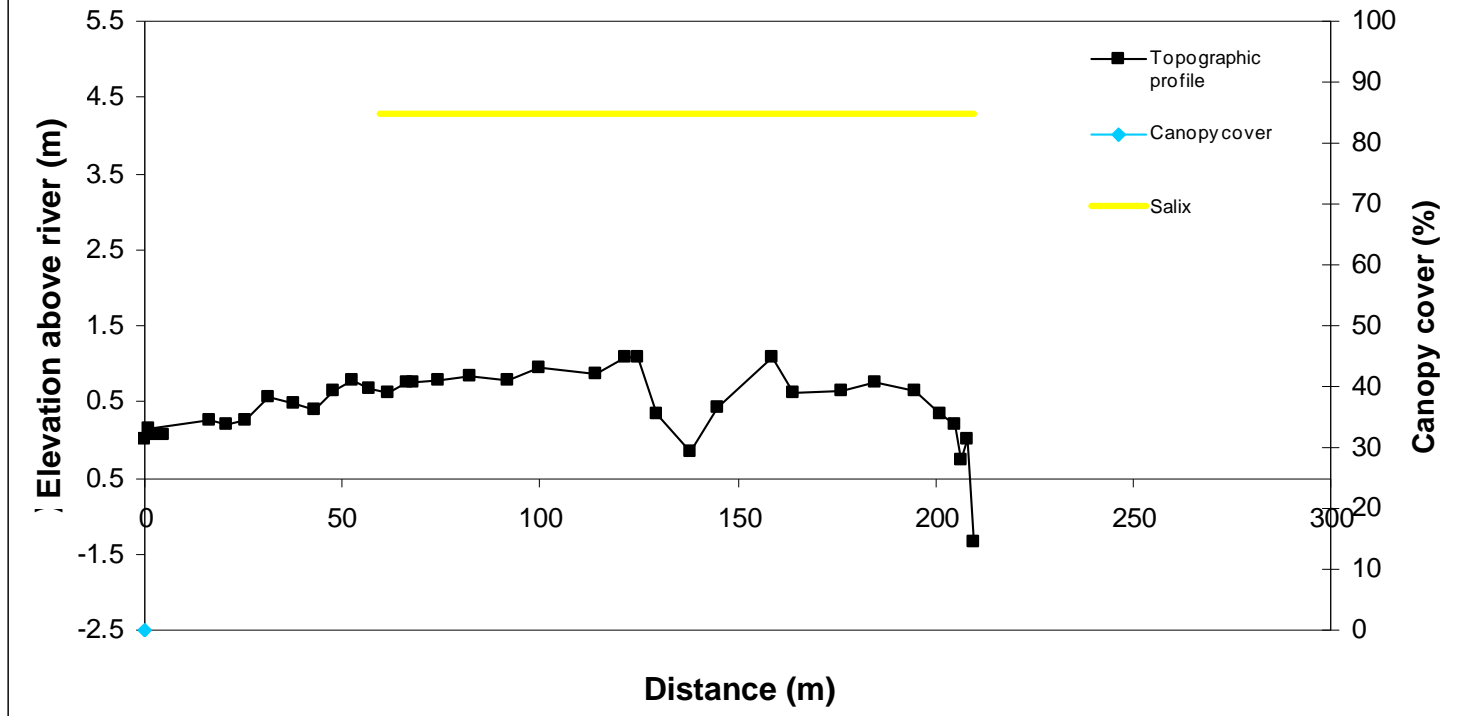
Site 8 Transect 1



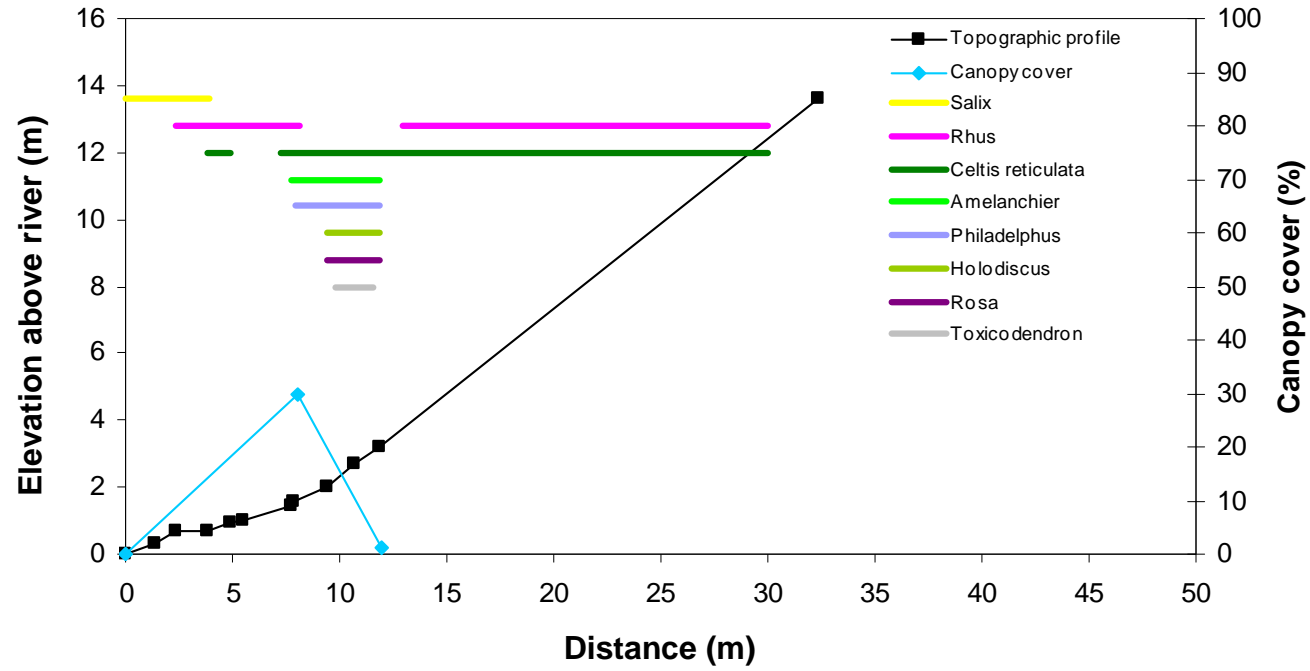
Site 8 Transect 2



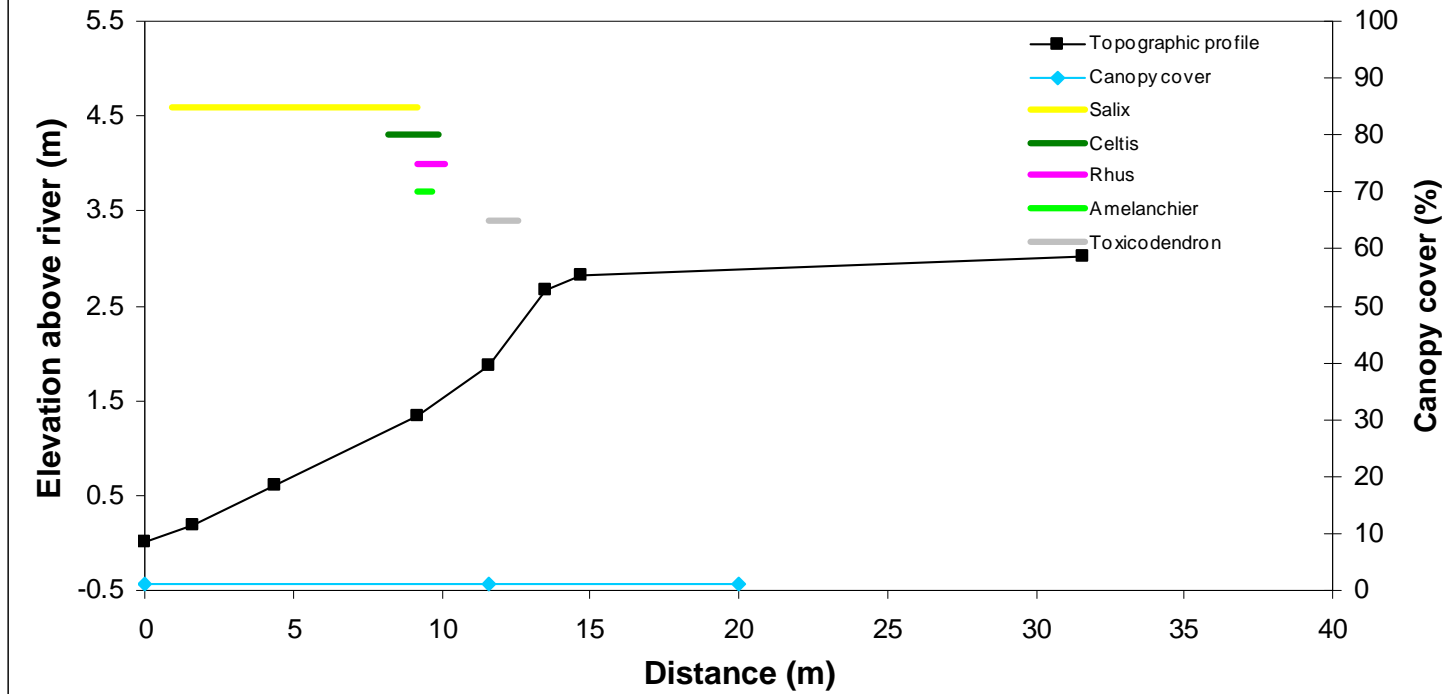
Site 9 Transect 1



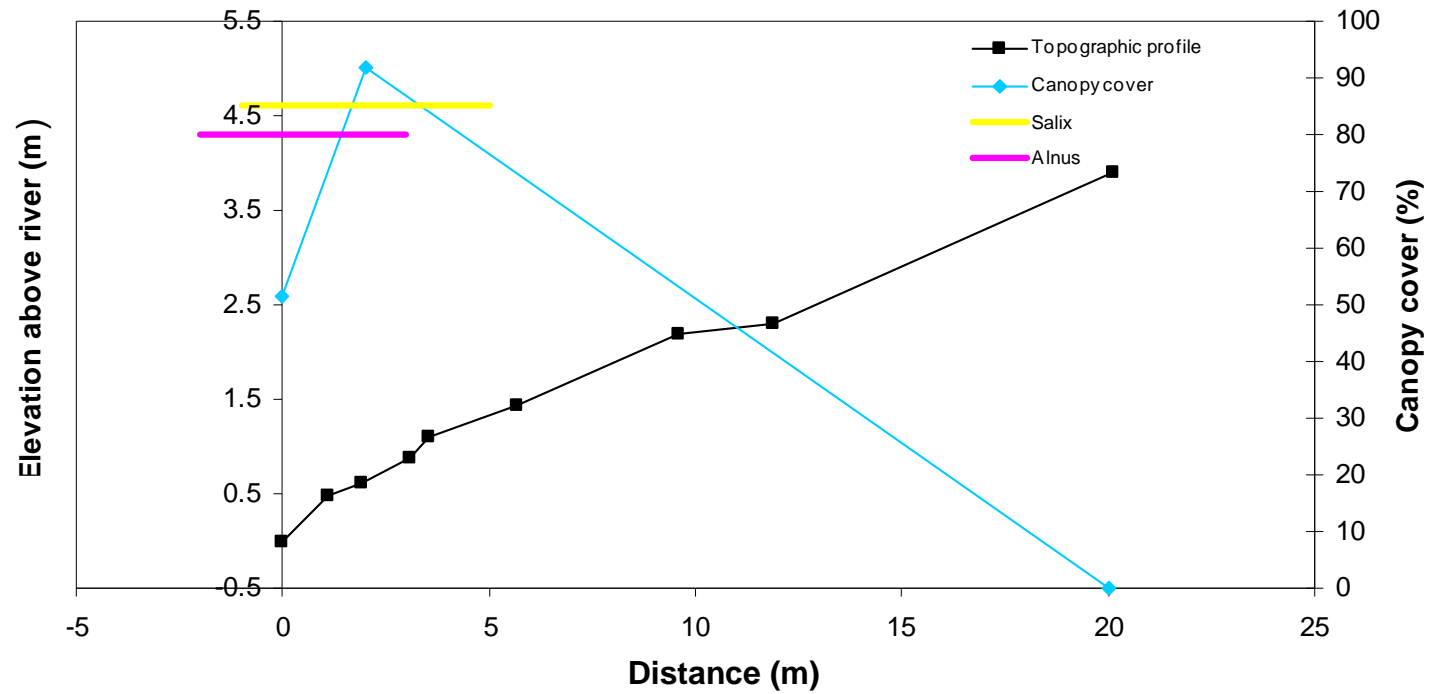
Site 10 Transect 1



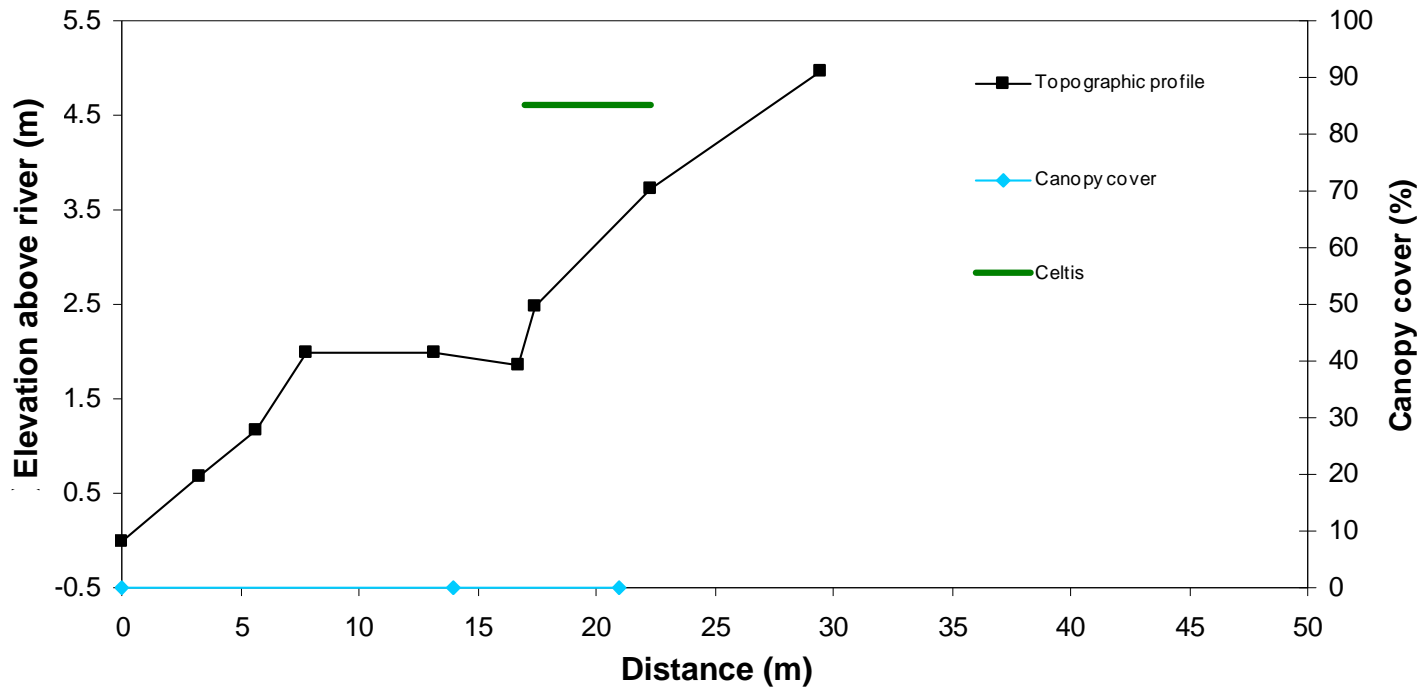
Site 11 Transect 1



Site 12 Transect 1



Site 12 Transect 2



Site 12 Transect 3

